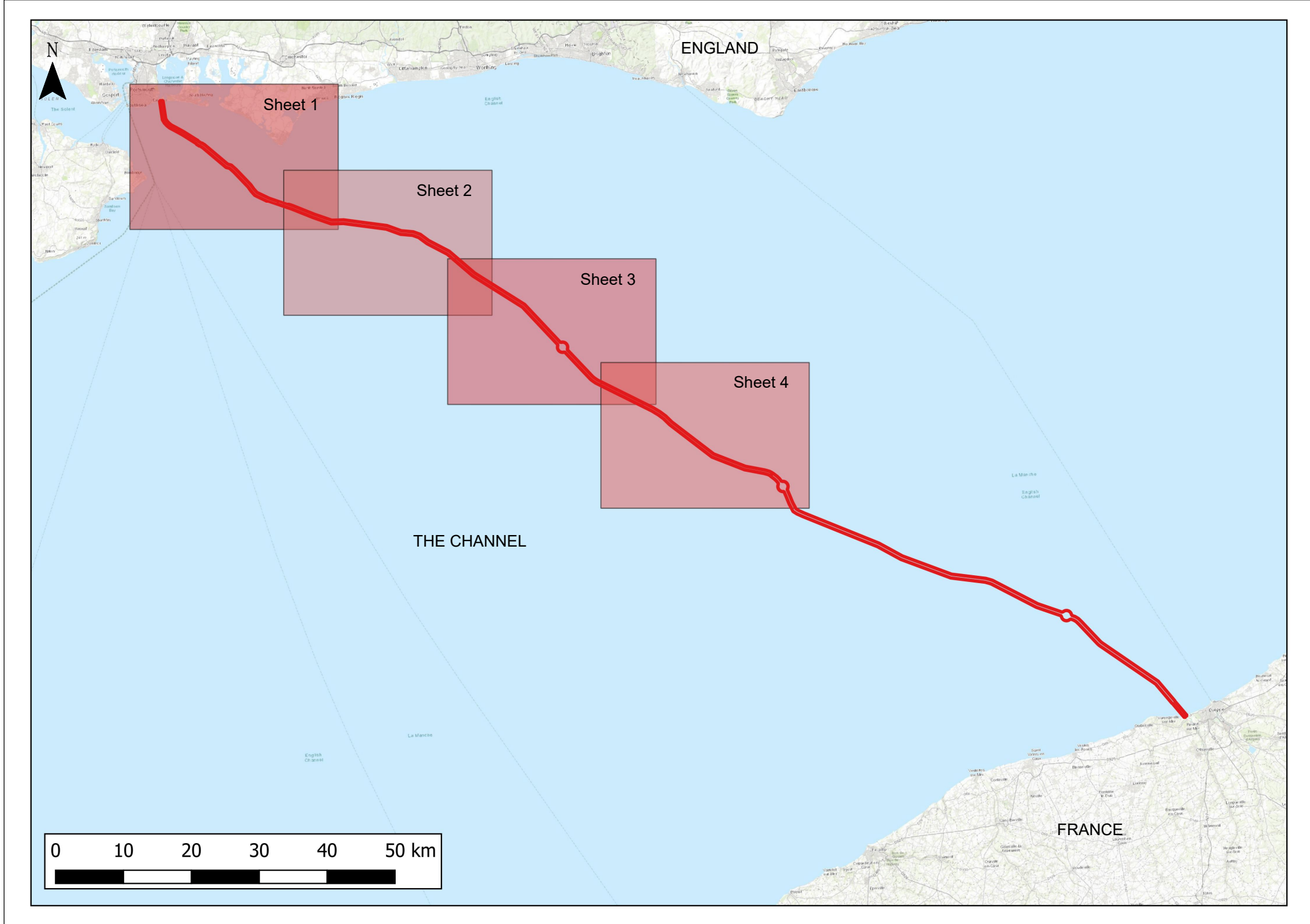


File name \\UK.WSPGROUP.COM\CENTRAL DATA\PROJECTS\62100XXXX\62100616 - AQUIND VO NO.3\IE MODELS AND DRAWINGS\300 - SITE\340 - TASK 9 MARINE ROUTE\CURRENT\ENVIRONMENTAL STATEMENT\UK\REV 1\FIGURE 3.5 UK INDICATIVE SEABED PREP AREA REV1.DWG



The Infrastructure Planning (Environmental Impact Assessment) Regulations 2017 - Regulation 5(4)

REV	DATE	BY	DESCRIPTION	CHK	APP
01	01/10/2019	CP	FIRST ISSUE	ca	ca

DRAWING STATUS: **FINAL**



WSP House, 70 Chancery Lane, London, WC2A 1AF, UK  
T+ 44 (0) 207 314 5000, F+ 44 (0) 207 314 5111  
wsp.com



PROJECT:  
**AQUIND Interconnector**

TITLE:  
**Figure 3.5  
Indicative Seabed  
Preparation Keyplan  
Sheet 0 of 4**

SCALE AT A3: 1:750000	CHECKED: SA	APPROVED: CDL
--------------------------	----------------	------------------

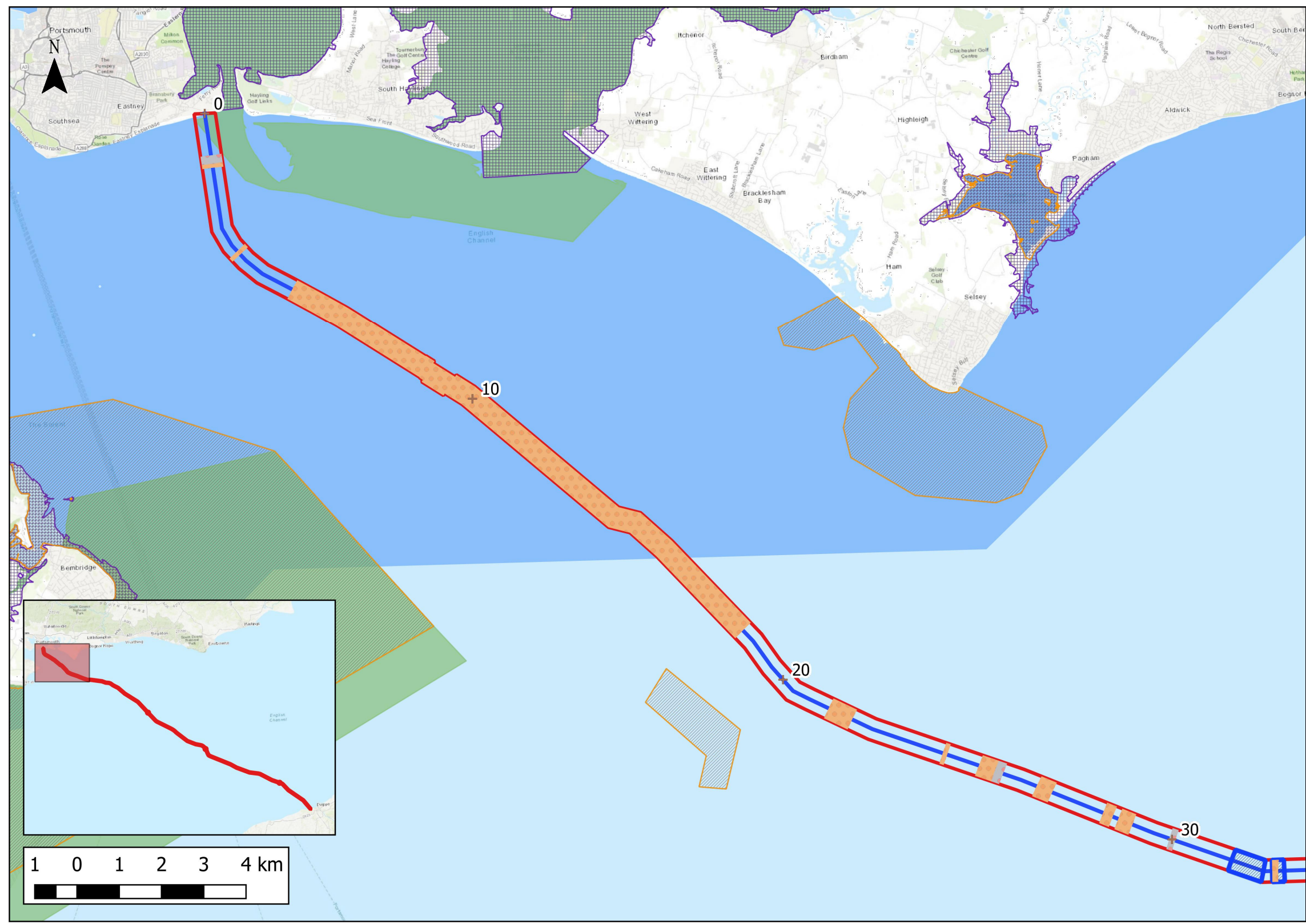
PROJECT No: EN020022	DESIGNED: RW	DRAWN: RW	DATE: 01/10/2019
-------------------------	-----------------	--------------	---------------------

DRAWING No: <b>EN020022-ES-3.5 Sheet 0</b>	REV: <b>01</b>
---	-------------------

© WSP UK Ltd

Reproduced from Ordnance Survey digital map data © Crown copyright 2018. All rights reserved . Licence number 0100031673.  
© Crown copyright material is reproduced with the permission of Land Registry under delegated authority from the Controller of HMSO. This material was last updated in 2018 and may not be copied , distributed, sold or published with out the formal permission of Land Registry. Only an official copy of a title plan or register obtained from the Land Registry may be used for legal or other official purposes. May contain public sector information licensed under the Open Government Licence v 3.0.

File name \\UK.WSPGROUP.COM\CENTRAL\_DATA\PROJECTS\62100XXX\62100616 - AQUIND VO NO.3\IE MODELS AND DRAWINGS\300 - SITE\340 - TASK 9 MARINE ROUTE\CURRENT\ENVIRONMENTAL STATEMENT\UK\REV 1\FIGURE 3.5 UK INDICATIVE SEABED PREP AREA REV1.DWG



**Key**

- Survey Corridor/Marine Cable Corridor
- Survey Centreline
- Marine Conservation Zone
- Special Protection Area/Ramsar
- Special Area of Conservation
- Solent and Dorset Coast Proposed SPA
- Cable Crossing
- Large Ripple or Sandwave Clearance
- Rock Placement - Mattress Zone
- Boulder Clearance
- + KP

The Infrastructure Planning (Environmental Impact Assessment) Regulations 2017 - Regulation 5(2)(a)

REV	DATE	BY	DESCRIPTION	CHK	APP
01	01/10/2019	CP	FIRST ISSUE	ca	ca

DRAWING STATUS: **FINAL**



WSP House, 70 Chancery Lane, London, WC2A 1AF, UK  
T+ 44 (0) 207 314 5000, F+ 44 (0) 207 314 5111  
wsp.com

CLIENT:



PROJECT:  
**AQUIND Interconnector**

TITLE:  
**Figure 3.5  
Indicative Seabed Preparation  
Sheet 1 of 4**

SCALE AT A3: 1:100000	CHECKED: SA	APPROVED: CDL
--------------------------	----------------	------------------

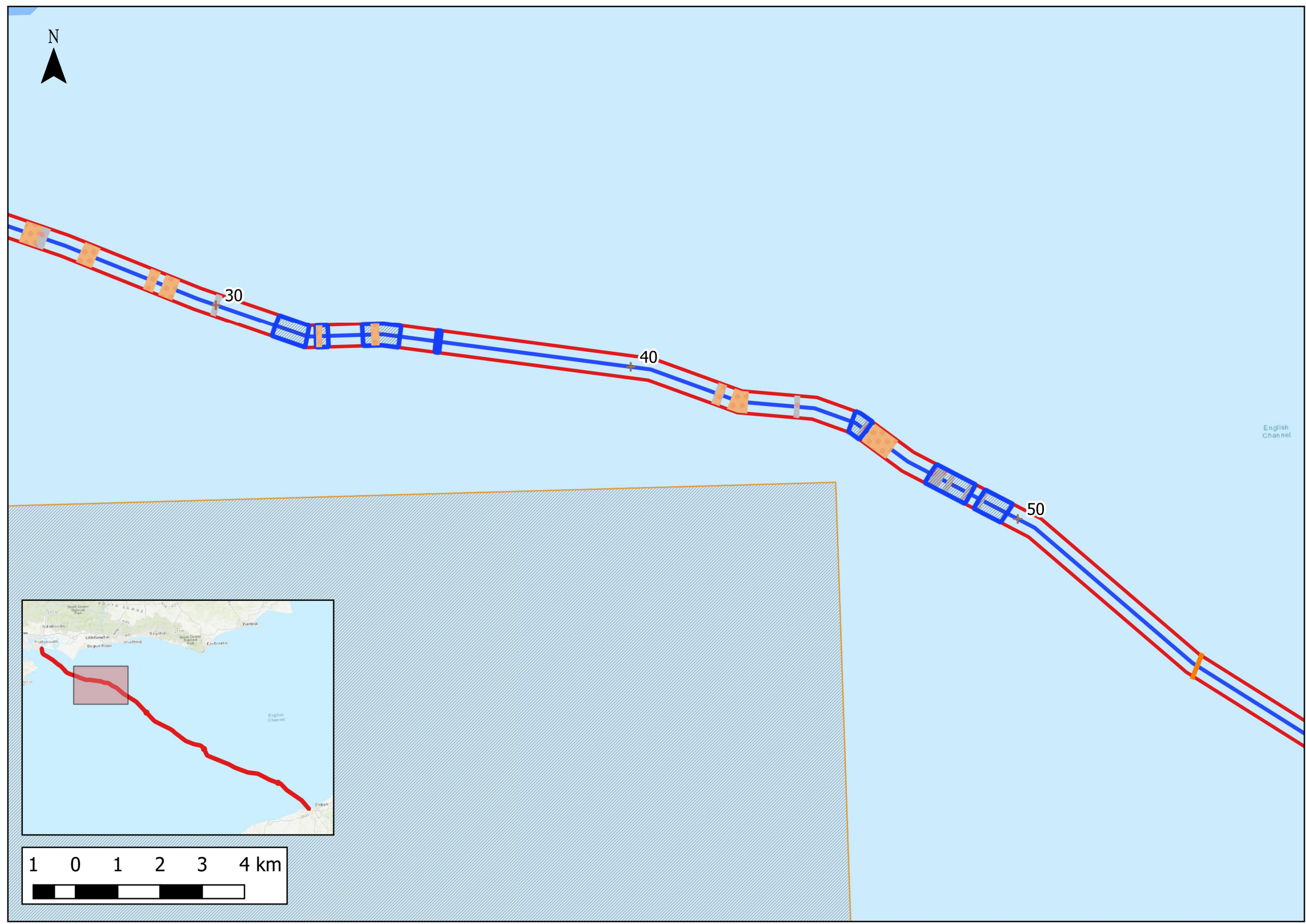
PROJECT No: EN020022	DESIGNED: RW	DRAWN: RW	DATE: 01/10/2019
-------------------------	-----------------	--------------	---------------------

DRAWING No: EN020022-ES-3.5 Sheet 1	REV: 01
--	------------

Reproduced from Ordnance Survey digital map data © Crown copyright 2018. All rights reserved . Licence number 0100031673.  
© Crown copyright material is reproduced with the permission of Land Registry under delegated authority from the Controller of HMSO. This material was last updated in 2018 and may not be copied , distributed, sold or published with out the formal permission of Land Registry. Only an official copy of a title plan or register obtained from the Land Registry may be used for legal or other official purposes. May contain public sector information licensed under the Open Government Licence v 3.0.



File name \\UK.WSPGROUP.COM\CENTRAL DATA\PROJECTS\62100XXX\62100616 - AQUIND VO NO.3\IE MODELS AND DRAWINGS\300 - SITE\340 - TASK 9 MARINE ROUTE\CURRENT\ENVIRONMENTAL STATEMENT\UK\REV 1\FIGURE 3.5 UK INDICATIVE SEABED PREP AREA REV1.DWG.



**Key**

- Survey Corridor/Marine Cable Corridor
- Survey Centreline
- Marine Conservation Zones England
- Cable Crossing
- Large Ripple or Sandwave Clearance
- Rock Placement - Mattress Zone
- Boulder Clearance
- + KP

The Infrastructure Planning (Environmental Impact Assessment) Regulations 2017 - Regulation 5(2)(a)

REV	DATE	BY	DESCRIPTION	CHK	APP
01	01/10/2019	CP	FIRST ISSUE	ca	ca

DRAWING STATUS: **FINAL**

**wsp**

WSP House, 70 Chancery Lane, London, WC2A 1AF, UK  
T+ 44 (0) 207 314 5000, F+ 44 (0) 207 314 5111  
wsp.com

CLIENT:

**AQUIND**

PROJECT:

AQUIND Interconnector

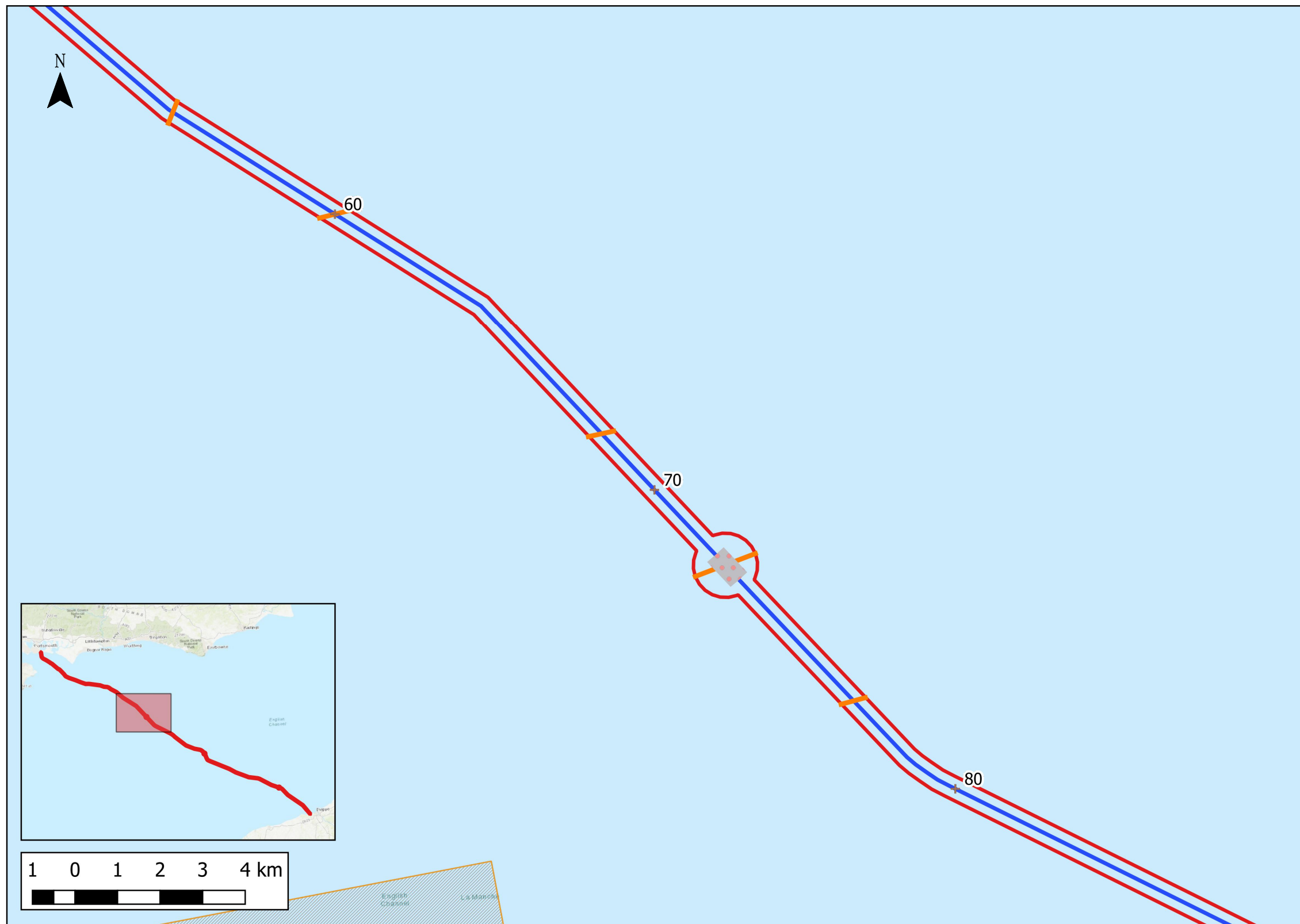
TITLE:

**Figure 3.5**  
Indicative Seabed Preparation  
Sheet 2 of 4

SCALE AT A3: 1:100000	CHECKED: SA	APPROVED: CDL
PROJECT No: EN020022	DESIGNED: RW	DRAWN: RW
DRAWING No: EN020022 - ES-3.5 Sheet 2		DATE: 01/10/2019
		REV: 01

© WSP UK Ltd

File name \\UK.WSPGROUP.COM\CENTRAL DATA\PROJECTS\62100XXX\62100616 - AQUIND VO NO.3\IE MODELS AND DRAWINGS\300 - SITE\340 - TASK 9 MARINE ROUTE\CURRENT\ENVIRONMENTAL STATEMENT\UK\REV 1\FIGURE 3.5 UK INDICATIVE SEABED PREP AREA REV1.DWG



**Key**

- Survey Corridor/Marine Cable Corridor
- Survey Centreline
- Marine Conservation Zones England
- Cable Crossing
- Large Ripple or Sandwave Clearance
- Rock Placement - Mattress Zone
- Boulder Clearance
- + KP

The Infrastructure Planning (Environmental Impact Assessment) Regulations 2017 - Regulation 5(2)(a)

REV	DATE	BY	DESCRIPTION	CHK	APP
01	01/10/2019	CP	FIRST ISSUE	ca	ca

DRAWING STATUS: **FINAL**

**wsp**

WSP House, 70 Chancery Lane, London, WC2A 1AF, UK  
T+ 44 (0) 207 314 5000, F+ 44 (0) 207 314 5111  
wsp.com

CLIENT:

**AQUIND**

PROJECT:

AQUIND Interconnector

TITLE:

**Figure 3.5**  
Indicative Seabed Preparation  
Sheet 3 of 4

SCALE AT A3: 1:100000	CHECKED: SA	APPROVED: CDL
--------------------------	----------------	------------------

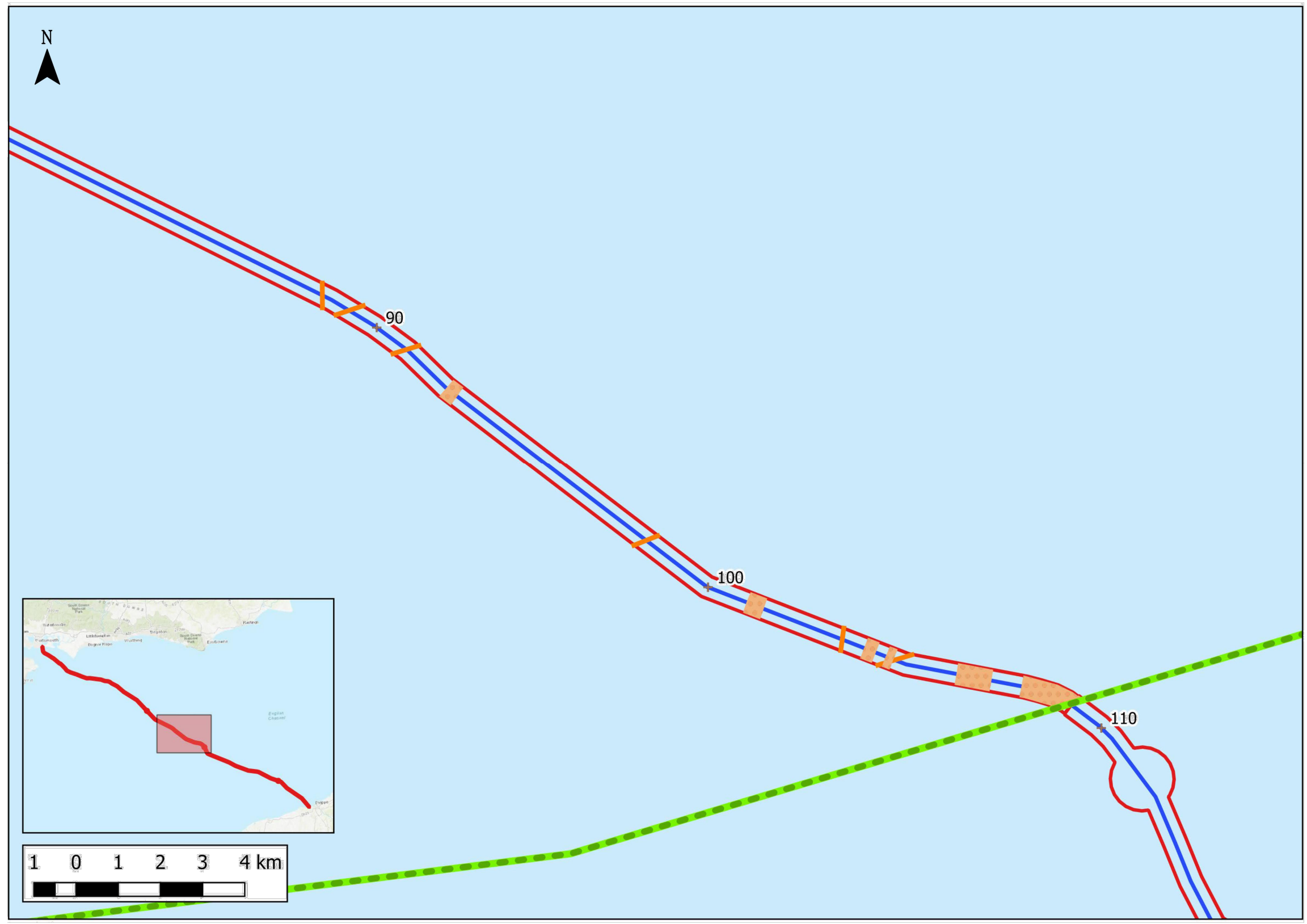
PROJECT No: EN020022	DESIGNED: RS	DRAWN: RS	DATE: 01/10/2019
-------------------------	-----------------	--------------	---------------------

DRAWING No: EN020022-ES-3.5 Sheet 3	REV: 01
--	------------

© WSP UK Ltd



File name \\UK.WSPGROUP.COM\CENTRAL DATA\PROJECTS\62100XXX\62100616 - AQUIND VO NO.3\IE MODELS AND DRAWINGS\300 - SITE\340 - TASK 9 MARINE ROUTE\CURRENT\ENVIRONMENTAL STATEMENT\UK\REV 1\FIGURE 3.5 UK INDICATIVE SEABED PREP AREA REV1.DWG.



**Key**

- Survey Corridor/Marine Cable Corridor
- Survey Centreline
- UK/France EEZ Boundary
- Cable Crossing
- Large Ripple or Sandwave Clearance
- Rock Placement - Mattress Zone
- Boulder Clearance
- + KP

The Infrastructure Planning (Environmental Impact Assessment) Regulations 2017 - Regulation 5(2)(a)

REV	DATE	BY	DESCRIPTION	CHK	APP
01	01/10/2019	CP	FIRST ISSUE	ca	ca

DRAWING STATUS: **FINAL**

**wsp**

WSP House, 70 Chancery Lane, London, WC2A 1AF, UK  
T+ 44 (0) 207 314 5000, F+ 44 (0) 207 314 5111  
wsp.com

CLIENT:

**AQUIND**

PROJECT:

AQUIND Interconnector

TITLE:

**Figure 3.5**  
Indicative Seabed Preparation  
Sheet 4 of 4

SCALE AT A3: 1:100000	CHECKED: SA	APPROVED: CDL
PROJECT No: EN020022	DESIGNED: RS	DRAWN: RS
DRAWING No: EN020022-ES-3.5 Sheet 4		DATE: 01/10/2019
		REV: 01

© WSP UK Ltd